



Imagery Analysis Reports

Leveraging DigitalGlobe’s Image Library, which holds more than 4.5 billion square kilometers of sub-meter resolution imagery, our team of professional imagery, geospatial and open source research analysts create Imagery Analysis Reports to provide organizations with early insights into the business, market, military, environmental and political changes that impact people every day around the world.

Features & Benefits

Highest Quality Imagery Content

- Expertise from across D&I community, eliminating the need for in house geospatial analysts and scientists

Industry Leader

- Built on industry leading imagery and technology

Flexible

- Reports can be tailored to meet customer needs

Widely Demonstrated

- Providing insight to commercial, US Government, and global Defense & Intelligence users

Rapid Delivery

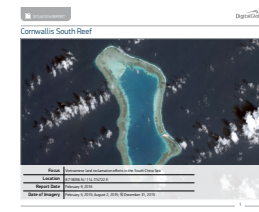
- Thorough analysis, quickly delivered within 1–5 days

Geospatial Status Report



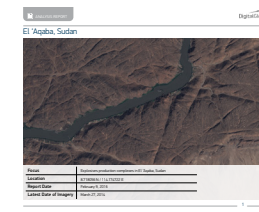
Targeted area analysis, delivered in 24 hours

Situation Report



Broader scale analysis, delivered in 48 hours

Advanced Analysis Report

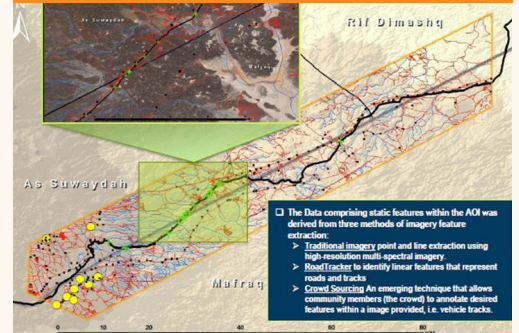


Deeper regional analysis with rich context, delivered in a few days

MISSION ASSURANCE FROM INSIGHT



IDENTIFY CRITICAL VULNERABILITIES



Geospatial Status Report

A quick look into a spot target designed to give rapid analysis geared toward answering “Is something going on here?” questions. They contain 1–2 pages of analysis on up to 20 sq km area of interest and contain an embedded jpeg overview of the 20 sq km area. Jpeg image chips of embedded imagery are included. The GSR also contains a high resolution embedded zoom over target coordinates. Production takes 24 hours or less assuming imagery is available and includes 30 minutes of access via phone with an analyst.

Situation Report

Hybrid between a Geospatial Status Reports and an Advanced Analysis Reports designed to give a more in depth look into a neighborhood or small city. They contain 5–6 pages of analysis on up to 100 sq km area of interest, one page is a summary and 4–5 pages of imagery with analysis. Jpeg image chips of embedded imagery are included. If appropriate, historical imagery is included. Situational Reports are produced in 48 hours or less assuming imagery is available and include 1 hour of access via phone with an analyst.

Advanced Analysis Report

A comprehensive report depicting full scale awareness of ongoing activity in an area of conflict. They contain 10–15 pages of analysis on up to 300 sq km area of interest, one page is a comprehensive summary and the following pages contain 12–25 images with in-depth analysis. Jpeg image chips of embedded imagery are included. If appropriate, historical imagery is included. Analysis reports are produced in 4–5 business days depending on scope, assuming imagery is available, and include one-hour of access via phone with an analyst.

PROCESSING				
	AOI Size	Pages of Analysis	Production Timeline	Analyst Phone Access
Geospatial Status Report	20 sq km	1–2	24 hours	30 min
Situation Report	100 sq km	5–6	48 hours	1 hour
Advanced Analysis Report	300 sq km	15+	4–5 days	4+ hours

Market

- Defense & Intelligence
- Energy
- Global Development
- Location-Based Services
- Mining
- Oil & Gas

Delivery Methods

- Report Format, PDF

Contact info:

Email: janel.brown@digitalglobe.com

Phone: +1.813.321.3024

DS-IAR 05/17